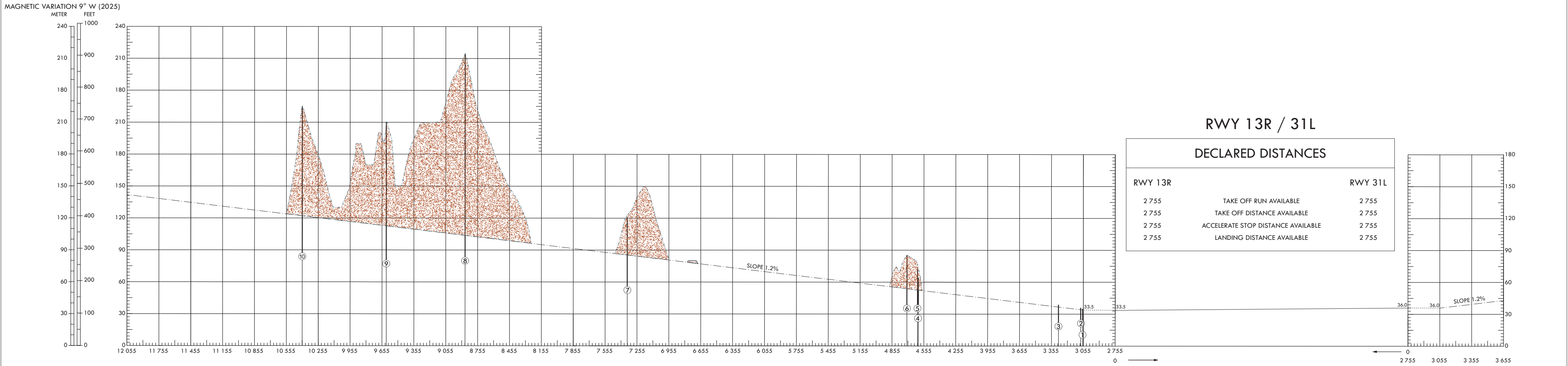


AERODROME OBSTACLE CHART - ICAO
TYPE A (OPERATING LIMITATIONS)

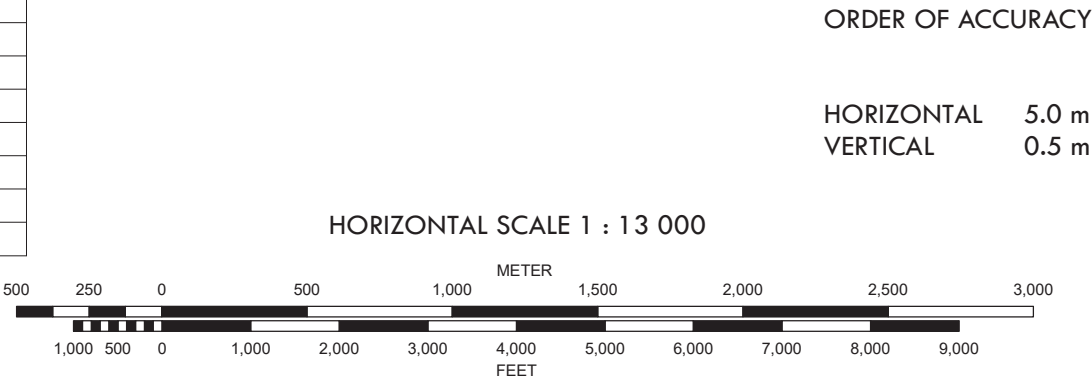
DIMENSIONS AND ELEVATIONS IN METERS

DAEGU / Daegu Intl



LEGEND		
ITEM	SYMBOL	
	Plan	Profile
Tree or shrub	✳	
Pole tower spire antenna etc	⊙	
Building or large structure	■	
Railroad	—+—+—	
Transmission line or overhead cable	— — — —	
Natural high point (Peak or Mountain)	●	
Terrain penetrating obstacle plane		
Stopway(SWY)	— — — —	
Clearway(CWY)	— — — —	

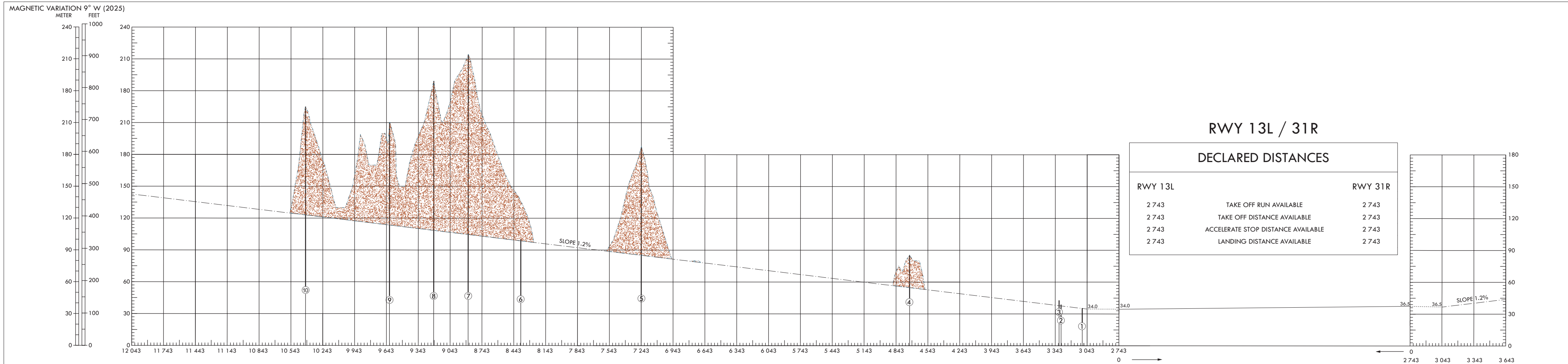
OBSTACLES					
NR	COORDINATES(WGS84)		ELEV(AMSL)	ITEM	NOTE
1	35°54'06.89"N	128°38'34.37"E	35.08	Light	
2	35°54'06.36"N	128°38'33.04"E	36.01	Building	
3	35°54'13.57"N	128°38'28.96"E	38.82	Building	
4	35°54'35.78"N	128°37'43.90"E	64.20	Building	
5	35°54'29.81"N	128°37'38.55"E	72.91	Natural high point	
6	35°54'38.94"N	128°37'41.36"E	85.31	Natural high point	
7	35°55'34.83"N	128°36'21.12"E	121.14	Natural high point	
8	35°55'34.30"N	128°35'07.09"E	274.19	Natural high point	
9	35°56'13.22"N	128°35'03.83"E	210.34	Natural high point	
10	35°56'14.47"N	128°34'26.73"E	225.06	Natural high point	



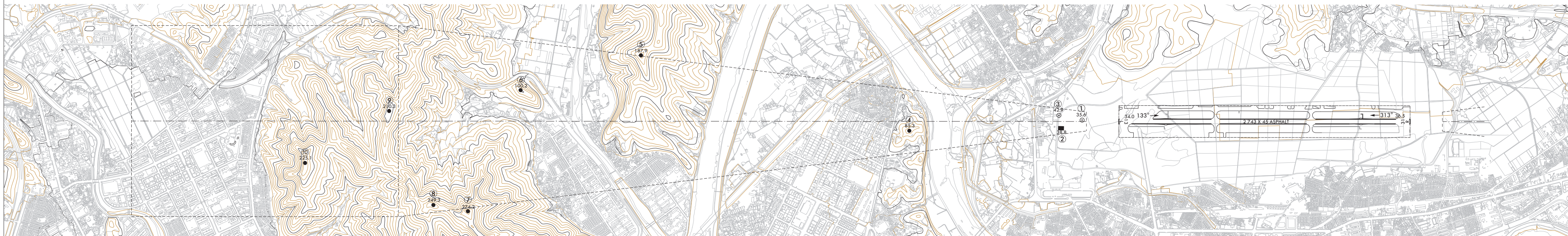
AMENDMENT RECORD		
NR	DATE	ENTERED BY

**AERODROME OBSTACLE CHART - ICAC
TYPE A (OPERATING LIMITATIONS)**

DAEGU / Daegu Int

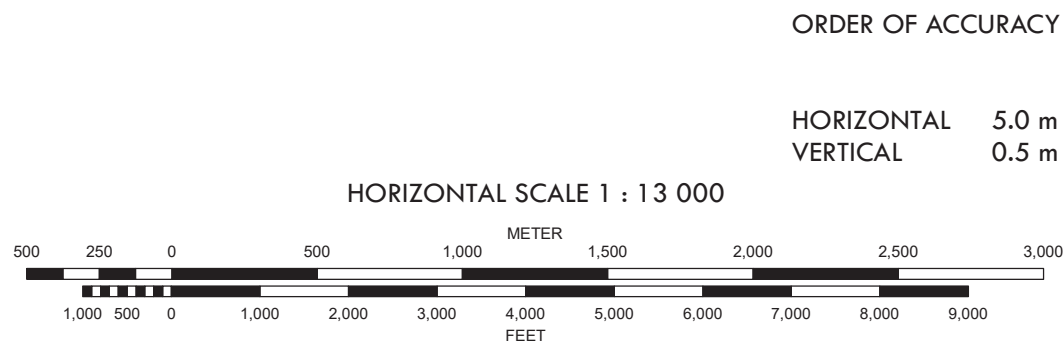


VERTICAL SCALE 1: 1 300



LEGEND		
ITEM	SYMBOL	
	Plan	Profile
Tree or shrub		
Pole tower spire antenna etc		
Building or large structure		
Railroad		
Transmission line or overhead cable		
Natural high point (Peak or Mountain)		
Terrain penetrating obstacle plane		
Stopway(SWY)		
Clearway(CWY)		

OBSTACLES					
NR	COORDINATES(WGS84)		ELEV(AMSL)	ITEM	NOTE
1	35°54'12.04"N	128°38'37.31"E	35.60	Light	
2	35°54'13.57"N	128°38'28.96"E	38.82	Building	
3	35°54'17.21"N	128°38'31.12"E	42.87	Light	
4	35°54'38.94"N	128°37'41.36"E	85.31	Natural high point	
5	35°55'44.08"N	128°36'33.88"E	187.87	Natural high point	
6	35°55'55.89"N	128°35'49.02"E	100.15	Natural high point	
7	35°55'34.30"N	128°35'07.09"E	274.19	Natural high point	
8	35°55'41.87"N	128°34'57.73"E	249.32	Natural high point	
9	35°56'13.22"N	128°35'03.83"E	210.34	Natural high point	
10	35°56'14.47"N	128°34'26.73"E	225.06	Natural high point	



AMENDMENT RECORD		
NR	DATE	ENTERED BY